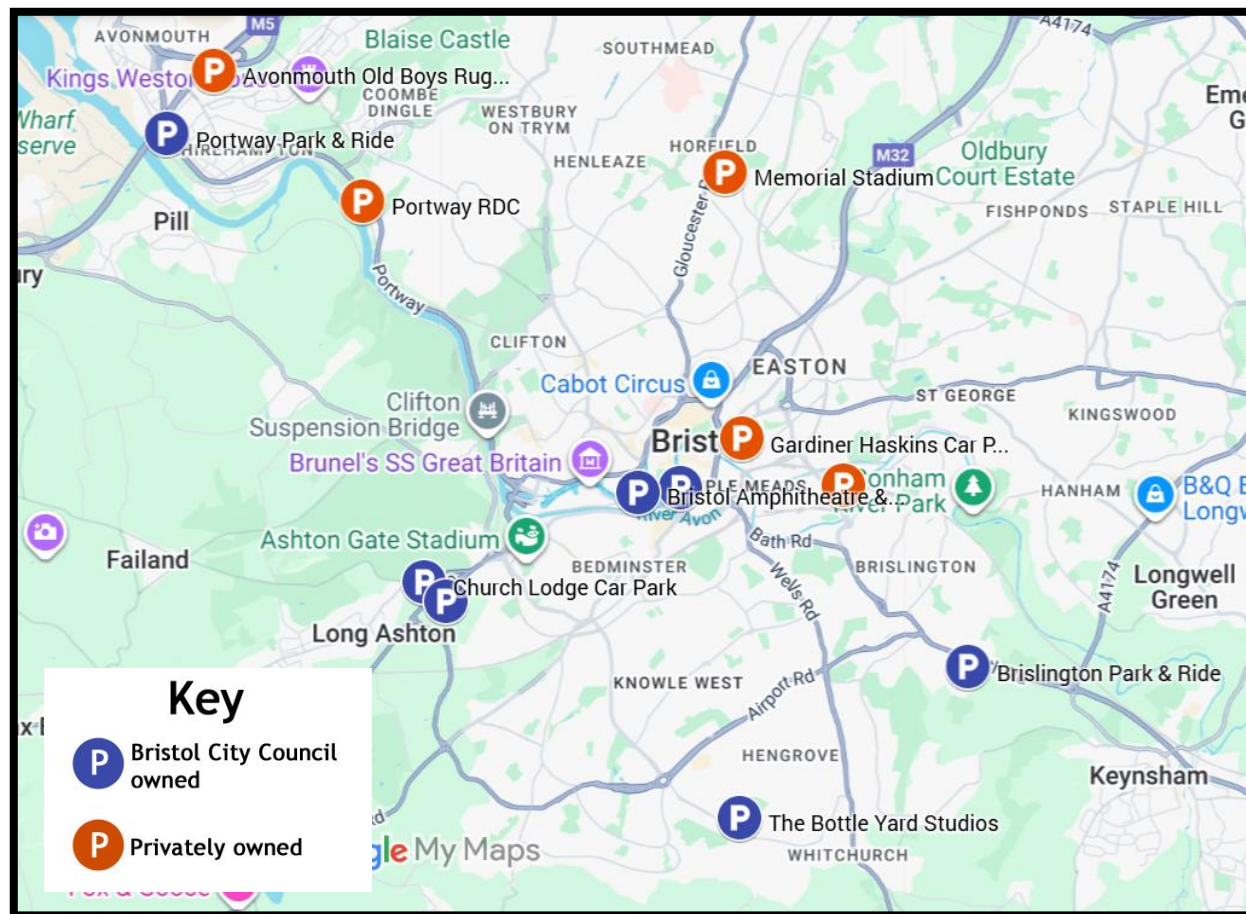


Unit bases



Link to map: https://www.google.com/maps/d/u/0/edit?mid=1HfRoMEIHahbga0UbDPcKGOM1G_QvAGQ&usp=sharing

If you'd like to enquire about a unit base, please contact: bristolfilmoffice@bristol.gov.uk

Unit bases

Bristol City Council

Amphitheatre and Waterfront Square

Overview: Two standard units, or a very large unit base. It's also used as an events space so limited availability in the summer.


Utilities: Off grid power and potable water available.

Google maps: [Amphitheatre - Google Maps](#)

What3words: [///occupy.sting.goad](#)

Amphitheatre
Total area: 3,328.61 m² (35,828.91 ft²)
Total distance: 254.28m (834.26 ft)

Waterfront Square
Total area: 4,217.03 m² (45,391.70 ft²)
Total distance: 269.48m (884.11 ft)



Church Lodge, Ashton Court


Overview: Limited availability in the summer. Unit base is 2/3rds of the car park furthest from the entrance. The Bristol Film Office may be able to grant exclusive use.

Utilities: This site does not currently have water or electricity. However, there are plans for off-grid power at this site in the near future.

Google maps: [Church Lodge Car Park - Google Maps](#)

What3words: [///tape.sober.line](#)

Church Lodge
Total area: 2,025.21 m² (21,799.15 ft²)
Total distance: 336.10m (1,102.69 ft)




Redcliffe Wharf

Overview: This area can hold a standard sized unit base.

Utilities: This site does not currently have electricity, however there is power in the nearby Redcliffe Caves. Water is available.

Google maps: [Redcliff Wharf - Google Maps](#)

What3words: [///rapid.unless.cotton](#)



Redcliffe Wharf
Total area: 3,234.99 m² (34,821.10 ft²)
Total distance: 247.91m (813.37 ft)

The Bottle Yard Studios

Overview: This area can hold 3 standard unit bases.

Utilities: More information: [Home - The Bottle Yard Studios](#)

Google maps: [The Bottle Yard Studios - Google Maps](#)

What3words: [///visa.retail.shine](#)

Unit base 1
Total area: 1,568.85 m² (16,886.91 ft²)
Total distance: 181.29 m (594.80 ft)

Unit base 2
Total area: 1,910.58 m² (20,565.31 ft²)
Total distance: 176.68 m (579.66 ft)

Unit base 3
Total area: 2,171.14 m² (23,369.93 ft²)
Total distance: 188.75 m (619.26 ft)



Long Ashton Park & Ride

Overview: The area can hold one standard unit base. There is the possibility to expand if needed.

Utilities: This site does not currently have water or electricity.

Google maps: [Long Ashton Park & Ride - Google Maps](#)

What3words: [///groups.love.caged](#)

Long Ashton Park & Ride
Total area: 1,375.32 m² (14,803.79 ft²)
Total distance: 167.21m (548.58 ft)



Privately owned

Gardiner Haskins

Google maps: [Gardiner Haskins Car Park - Google Maps](#)

What3words: [///also.chips.gown](#)

Showcase Bristol Avonmeads Cinema

Google maps: [Showcase Bristol Avonmeads - Google Maps](#)

What3words: [///wheels.burst.chart](#)

Avonmouth Old Boys RFC

Google maps: [Avonmouth Old Boys Rugby Football Club - Google Maps](#)

What3words: [///decent.snow.code](#)

Memorial Stadium (Bristol Rovers FC)

Google maps: [Memorial Stadium - Google Maps](#)

What3words: [///asset.recall.composers](#)

Portway RDC

Google maps: [Portway RDC - Google Maps](#)

What3words: [///dots.cling.forks](#)