



















Map data ©2016 Google 20 m

- | | | | | |
|---|--|--|--|--|
|  Fire station |  Stall |  Exit |  Crowd barrier |  Generator |
|  Fire exit |  Toilet |  Entry |  Bandstand |  Event Control Tent |
|  First aid point |  Marshall/steward |  Emergency services route |  Cooking/hot area |  Disabled Entrance |
| RVP Rendezvous Point |  Heras fencing | | | |

On-site parking should be identified if available including site entrance and exit locations for vehicles. Where stalls are included as part of the event it is useful to have the dimensions quoted where possible.