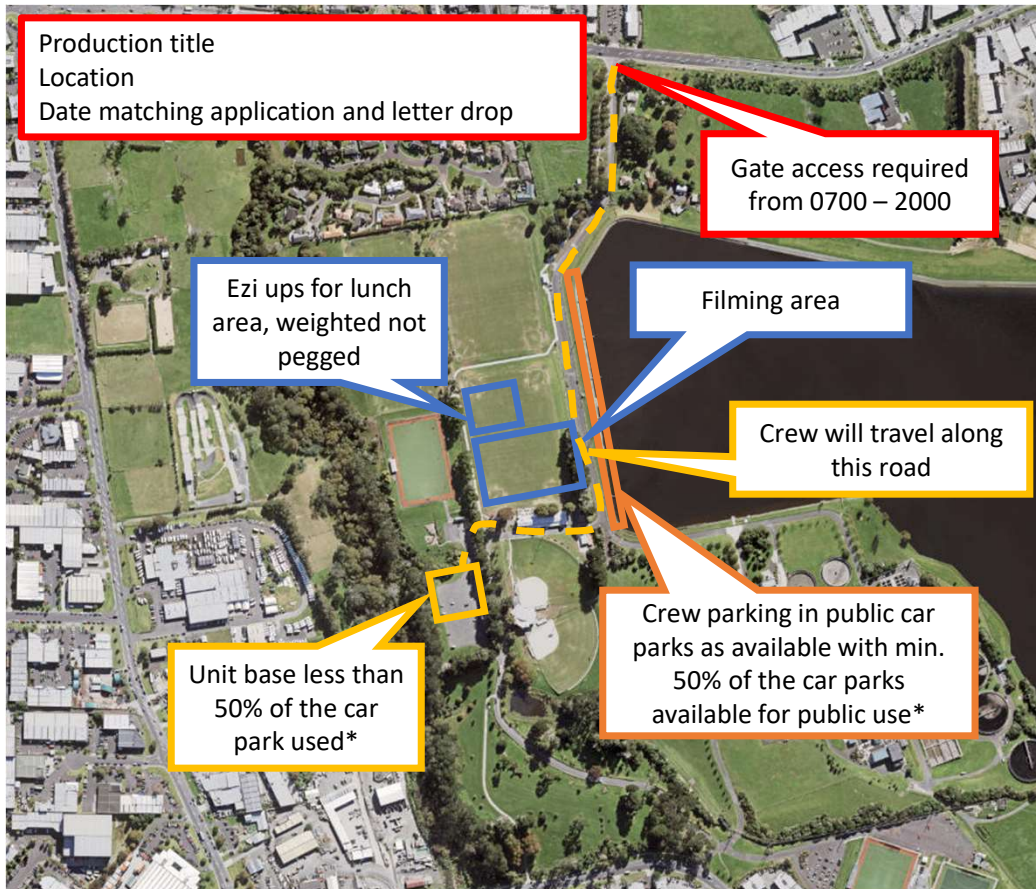


Medium-Major impact



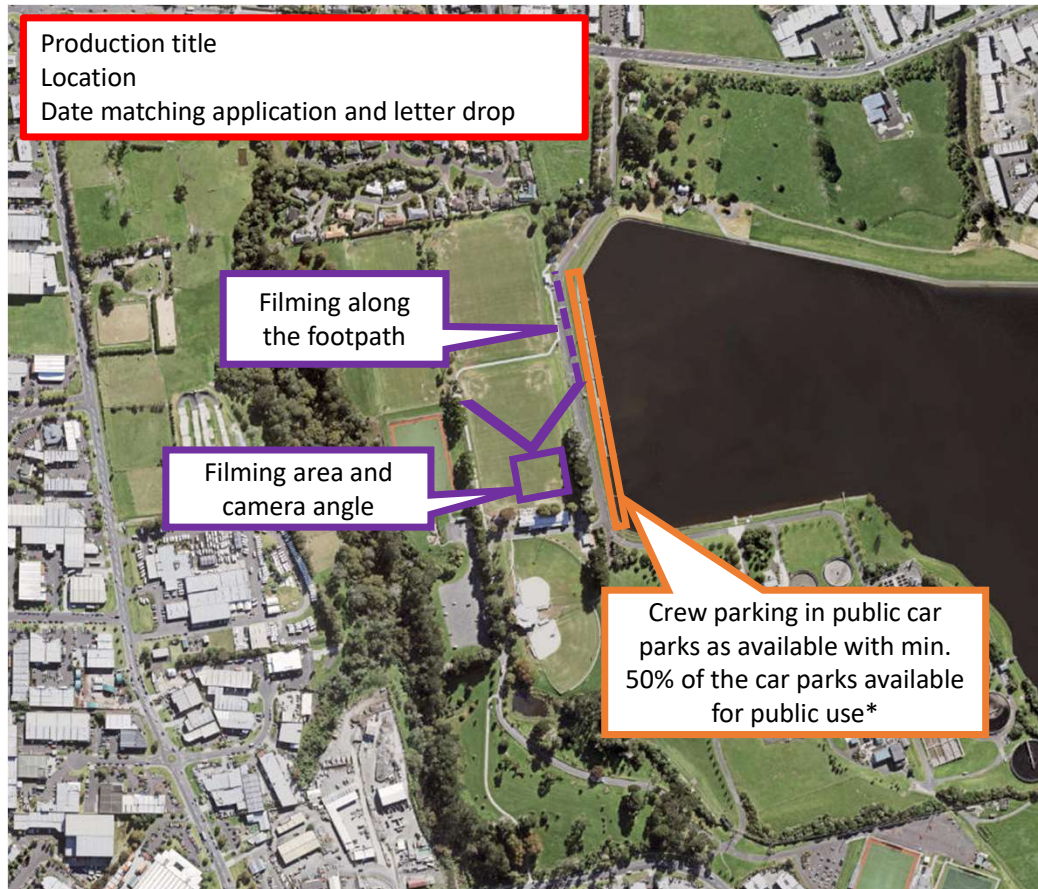
Site map

- ✓ a satellite view
- ✓ north to the top
- ✓ include the production title
- ✓ location name, street addresses, etc.
- ✓ date matching application and letter drop
- ✓ no broad pin drops
- ✓ clearly labelled with (if applicable):
 - Set/filming area
 - Unit base
 - Movement path
 - Parking
 - Camera position
 - Flight path
 - Lighting
 - Any other special requests (gate access)

Disclaimer: this is not a real shoot. It is an example created to demonstrate the level of detail and clarity required in a site map.

*car parks and roads within reserves require 50% space left available. Please note this on your site maps for the landowners.

Low impact



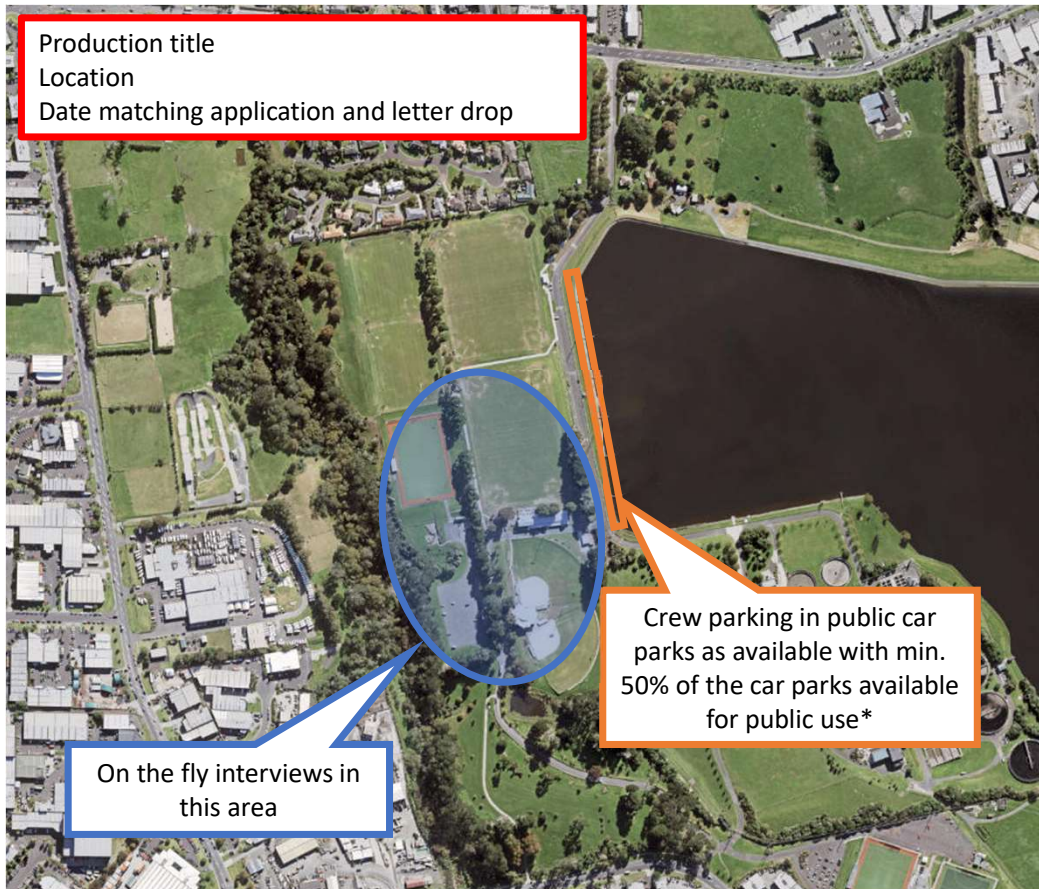
Low impact site map example 1

- ✓ a satellite view
- ✓ north to the top
- ✓ include the production title
- ✓ location name, street addresses, etc.
- ✓ date matching application and letter drop
- ✓ no broad pin drops
- ✓ clearly labelled with (if applicable):
 - Movement path
 - Filming area
 - Parking
 - Camera position
 - Lighting
 - Any other special requests (gate access)

Disclaimer: this is not a real shoot. It is an example created to demonstrate the level of detail and clarity required in a site map.

*car parks and roads within reserves require 50% space left available. Please note this on your site maps for the landowners.

Low impact

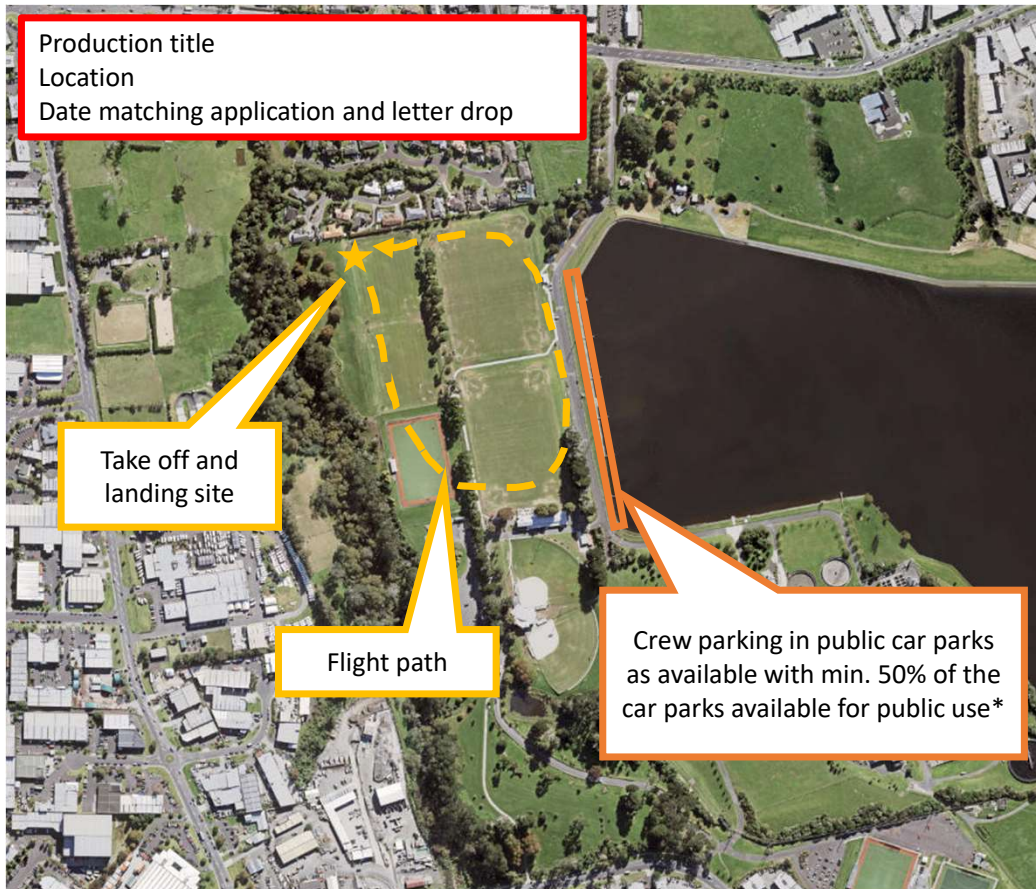


Low impact site map example 2

- ✓ a satellite view
- ✓ north to the top
- ✓ Include the production title
- ✓ location name, street addresses, etc.
- ✓ date matching application and letter drop
- ✓ no broad pin drops
- ✓ clearly labelled with (if applicable):
 - Movement path
 - Filming area
 - Parking
 - Camera position
 - Lighting
 - Any other special requests (gate access)

Disclaimer: this is not a real shoot. It is an example created to demonstrate the level of detail and clarity required in a site map.

*car parks and roads within reserves require 50% space left available. Please note this on your site maps for the landowners.



Drone shoot site map

- ✓ a satellite view
- ✓ north to the top
- ✓ Include the production title
- ✓ location name, street addresses, etc.
- ✓ date matching application and letter drop
- ✓ no broad pin drops
- ✓ clearly labelled with (if applicable):
 - Take-off and landing site
 - Flight path
 - Parking
 - any other special requests (gate access)

Disclaimer: this is not a real shoot. It is an example created to demonstrate the level of detail and clarity required in a site map.

*car parks and roads within reserves require 50% space left available. Please note this on your site maps for the landowners.